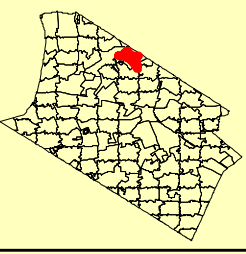
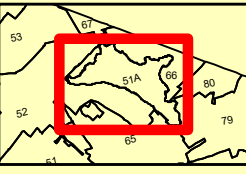




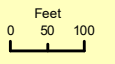
TOWN OF ANDOVER



Map Direction



Map Scale



Legend

- Property
- Public Right-Of-Way
- Private Right-Of-Way
- Railroad Right-Of-Way
- Building - MassGIS
- Lake, Pond, or River
- 19-3** (Example) Parcel ID Map-Block
- 2 Ac** (Example) Land Area in Acres

CGIS MAPPING, LLC

143 Front Street, Suite 863
Marion, MA 02738
Phone: (508) 916-7795
www.cgismapping.com

Disclaimer

This map is for assessment and planning purpose only. It is not intended to be used for description, conveyance, authoritative definition of legal boundary, or property title. This is not a survey product. Users are encouraged to examine the documentation or metadata associated with the data on which this map is based for information related to its accuracy, date of creation and limitations.

PDF file created on 10/19/2022

TOWN OF TEWKSBURY Massachusetts

Fiscal Year
2023

Tax Map

51A

