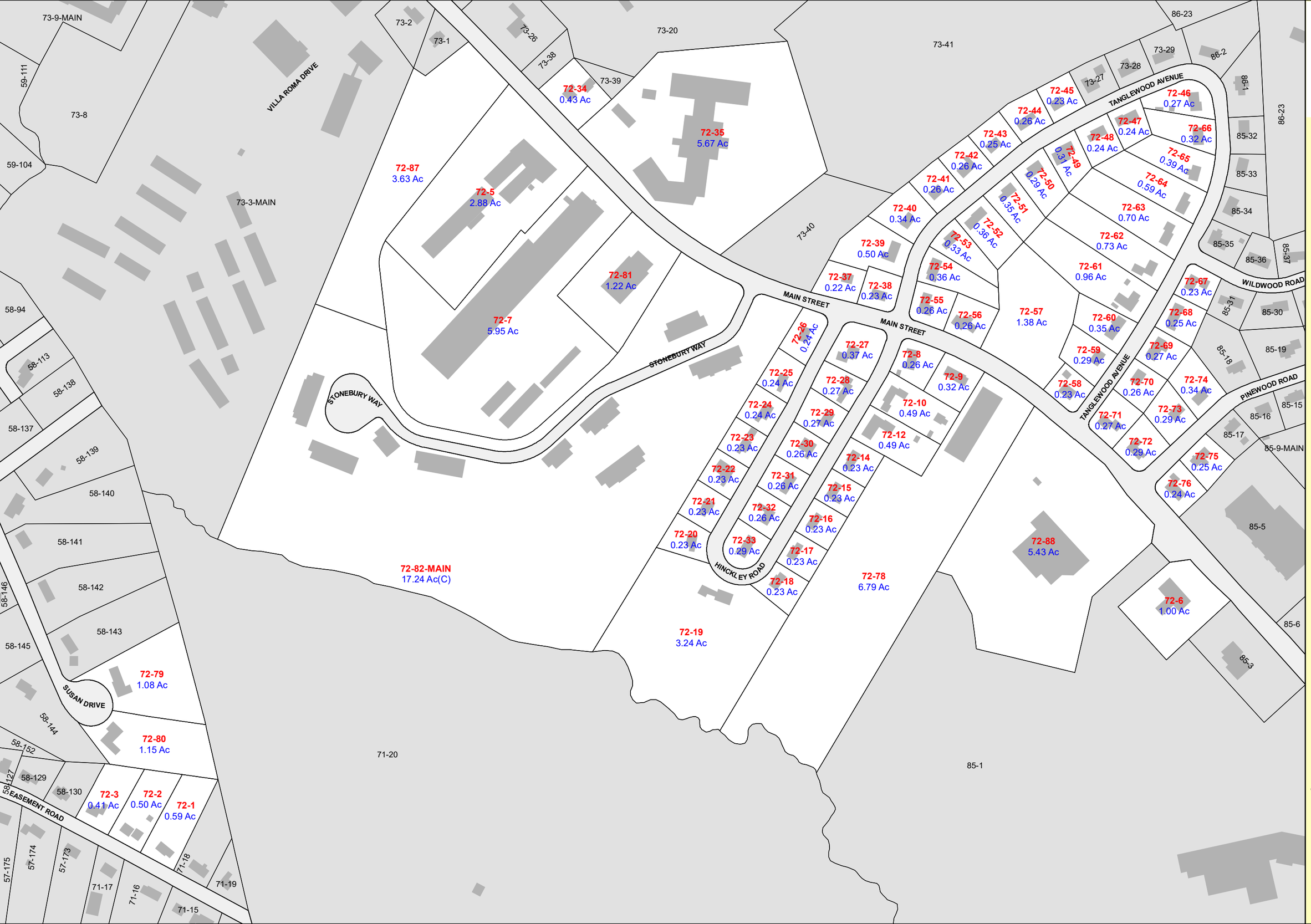





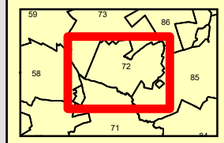

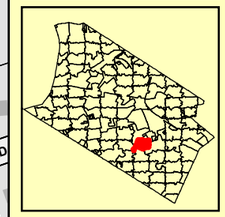

**Map Direction**

N W E S

**Map Scale**

Feet
0 50 100

**Legend**

- Property
- Public Right-Of-Way
- Private Right-Of-Way
- Railroad Right-Of-Way
- Building - MassGIS 2023
- Lake, Pond, or River

19-3 (Example) Parcel ID Map-Block

2 Ac (Example) Land Area in Acres

**CGIS MAPPING, LLC**
143 Front Street, Suite 863
Marion, MA 02738
Phone: (508) 916-7795
www.cgismapping.com

**Disclaimer**

This map is for assessment and planning purpose only. It is not intended to be used for description, conveyance, authoritative definition of legal boundary, or property title. This is not a survey product. Users are encouraged to examine the documentation or meatadata associated with the data on which this map is based for information related to its accuracy, date of creation and limitations.

PDF file created on 6/11/2025

**TOWN OF TEWKSBURY**
**Massachusetts**

Fiscal Year
2026

# Tax Map
# 72